

On Road Vehicle Breakdown Assistance

C.Archana¹, R. Manikanta², T. Chandrika³,
V. Anilnayak⁴, P. Shobha Rani⁵

^{1,2,3,4,5}Department of CSE, Tadipatri Engineering College, Tadipatri.

Abstract:

There are numerous instances where the auto breaks down or breaks down at some point for the duration of the journey. At some factor in the road or street. In this state of affairs, the aim of a one-forestall store is to dam all site visitors. If this hassle arises from a trouble with the condominium or supplier of the automobile or the healing. They are last the network to restore the station. These drivers are near. Finding a transportation company is a totally simple assignment, and road commuters and other automobiles can get caught in site visitors jams. I think this question is the muse for developing this lesson. Using the car aid gadget utility, the user can locate all crucial records which include searching out the closest vehicle repair corporation from our dependable courier vendors and interact with numerous, smooth and speedy lodging surroundings.

Keywords: Online Car Help System, Vehicle Breakdown, Vehicle Restore Service Suggest.

I.INTRODUCTION:

This venture is related to on-line car help on the street. What we are building is much like the state of affairs version, however with modifications and improvements. Server System, we will use it for United Kingdom or the whole USA. There are many strategies to doing this mission, but basically we will select a way based on our purpose and enjoy. We are inexperienced persons, so we cannot restoration the hassle proper away. So the RAD Application program (Rapid) lets in us to pause the execution of tasks in this manner, clicking and in a few instances analyzing every step, the very best degree of the context. When this gadget is presented in an internet discussion, the gadget makes use of the idea of period and scale. Google maps. It makes use of the contemporary ratio of longitude to range. Compare this with the database of individual URSPs which can be included. Provide a list of all popular and close by VRSPs. Different VRSPs can outline the location where the longitude and range of the person is the usage of Google Maps. "Help me" is an app that offers assist when a vehicle breaks down on the road. It evaluates the mechanical foundation of human interlining. Roadside Car Accident Assistance is designed to offer preliminary assistance to users who have crashed their automobile. There could be customers who get entry to this utility. This utility enables to lessen losses. Shows the user's laptop utilization time. It locates the user and directs them to the nearest issuer. A person can provide a rating in reaction to often asked questions. Users can search the usage of several strategies.

II.RELATED WORK:

1 Distance System for IoT Drivers/Yogita Misal¹, Atharva Agate², Radeshm Joshi³, Pranav Bhosale⁴/2022, Advances in synthetic intelligence are the catalyst for the organisation technology. Now we increase on what we notion earlier than. This paper proposes an engine assistance model that allows drivers by means of alerting them to capability obstacles and factors and directing interest to making use

of propulsive pressure. Despite efforts to study traffic and comply with safety tactics even as driving, the accidents hold with out signs. Although human blunders can not be eliminated, the risks can certainly be confined. Technology manifestly enables us in this regard. A digital camera module is hooked up on the roof of the automobile and the Raspberry Pi sends real-world pics to a convolutional neural network that detects objects, tracks them and indicates the distance among them.

2 VASSIST-Vehicle Assistance System /Jaysandosh V1, Ilango K2, Kishore D3/2018,Accidents related to street production are among the maximum extreme fitness risks. According to facts, the wide variety of deaths and injuries due to road injuries has improved continuously inside the remaining 5 years. Every four minutes a person dies in a road coincidence in India. Of the 2 vehicle patterns, motorcycles account for the very best proportion of total street accidents that are seen in automobiles, jeeps and other motorized cars. Drunk riding reasons avenue accidents. Therefore, the safety of the corridors has come to be the largest trouble of the us of a.

3 Intelligent Driver Aids/Pragati Patil1, Rahul Jasani2, Shamika Jogle3, Prof.,Road accidents are a worldwide hassle and their range is constantly increasing. Vulnerable infrastructure and human threats account for 1,05,000 deaths each yr in India. 20% of car injuries and up to twenty-five% of most important accidents are the end result of negligence-induced violence. The developing form of accidents has end up a serious problem for us due to the time biased imaginative and prescient of many leaders. So, right here's the concept at the back of Intelligent Driver, a multi-useful device to lessen the cost of avenue-associated injuries for you. Accidents happen for lots motives consisting of the driving force being unconscious, drinking alcohol, chasing, speeding, not wearing a seat belt. And so on. The packages stated above are a package deal of sensors and microcontrollers inside the Python language. This policy offers you a new concept approximately coincidence insurance.

4 Emergency Services Using Android Applications/Varun Kabadi1, Saikita Guruju2, Bhupesh Bhoj3, Prof. There are many Android apps to be had to keep you knowledgeable about emergencies. They created our First Aid Kit, which instantly connects to Google's GPS system to expose a person's current region. If someone desires to locate the closest accommodation within km radius. Our application suggests the effects and maximum of them are near hospitals. This device is to be in comparison with petrol pumps, stations and police stations.

An increasing number of vehicles today are equipped with advanced driver-assistance systems that provide humans involved in the driving tasks with continuous and active support. State-of-the-art implementations of these systems frequently rely on an underlying vehicle controller based on the model-predictive control strategy. In this article, we propose a nonlinear model-predictive contouring controller for a driving assistance system in high-performance scenarios. The design follows specific features to ensure the effectiveness of the interaction, namely, adaptability with respect to the current vehicle state, high-performance driving capabilities, and tunability of the assistance system. First, the control algorithm performance is evaluated offline and compared with a commercial lap-time minimizer, then experimental implementation of the assistance system with the human driver (HD) in the loop has been accomplished on a professional dynamic driving simulator, where an evaluation of the specific features has been performed: 1) a gg-bound is exploited to adapt the controller's behavior to different driver abilities; 2) the controller's adaptability to unexpected HD behavior is tested; and 3) the controller's ability to handle the

vehicle at the limit of maneuverability is established. The obtained strategy, then, demonstrates to be suitable as an underlying vehicle controller for a driver-assistance system on a racing track.

- It's easy at the way, however no longer on the road.
- The software may be very gradual compared to the supplied gadget.
- Less protection now, not even for the teenagers.
- If the records are entered incorrectly, the system will deliver false consequences.

III. PROPOSED SYSTEM

This car control machine is completely computerized. It's an app wherein you can assign group participants to customer orders and suggest solutions to those questions inside the car. The device permits you to look for actions from uncommon locations. Admin loop and person logs are accessed as gadget logs. This is admin access to Lets In/Clocks and Mechanical Comments. This on line mechanic will reduce your work and find a flow in exceptional regions without difficulty. It reduces time and prices.

ADVANTAGES:

- Secure registration of customers And emotions.
- Easy get admission to to alternate.
- The new device is extra convenient, reliable and flexible. to lessen labor

IV. SYSTEM ARCHITECTURE

Today, especially, automobiles are an increasing number of prepared with modern-day manipulate systems to assist mobility. Companies that provide non-forestall, proactively pushing person offerings, agree that modern-day tools are not absolutely primarily based on these architectures, that's the essential controlling automobile within the technique of predictive version control. In this paper, we proposed a version of nonlinear prediction management for driving. Get a gadget for excessive overall performance responsibilities. The undertaking meets positive traits; Business behavior, together with the appropriateness of adoption. State-of-the-art automobile, high-performance driving talents and customization capabilities of the guide machine First, full compliance with the policies of the complete area is evaluated offline, in comparison to the traveling business enterprise, the method of a short time test system of human motive force aid (HD.) surprising talents out of doors the scope. What befell to the dynamic guy professional of the new riding: 1) the GG link is used to adjust the behavior of the controller in line with the sports of the man or woman folks; 2) controller compatibility to discover unexpected HD conduct; and iii) the capacity of the sender to manipulate the car is determined by using its man euverability. Therefore, the resulting plan became appropriate to the main plan. A driver's device designed to check the motive force's way of life.

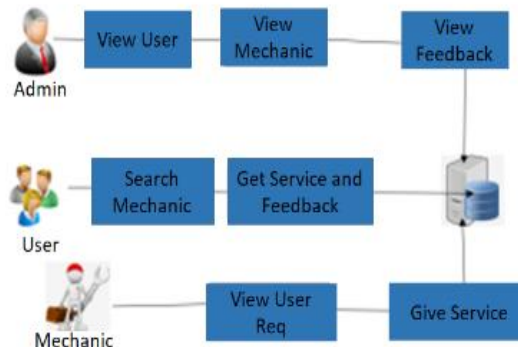


FIG 1. SYSTEM ARCHITECTURE

MODULES:

Administration:

Login: Admin need to login with legitimate credentials.

Machine vision: The administrator has registered the machines with their records and has the proper to get right of entry to the gadget.

View User: Admin can view all consumer facts.

View Reviews: Admin can see all personal and mechanical critiques.

MODULES DESCRIPTION:

Engineer:

Registration: Mechanics can check in with the aid of giving all their information.

Login: A simple login opens access when a registered Dynamics administrator lets in or blocks.

Visa required. You can view the gadget occasions linked via the consumer.

Response: The mechanic can give his opinion.

The consumer:

Registration: User can register imparting all his/her info.

Login: Registered users login the use of their credentials.

Mechanic Search: User can look for local mechanics primarily based on their location.

Submit Request: While selecting a mechanic, the mechanic can publish a request.

Feedback: The consumer can then supply his comments.

V. RESULT AND DISCUSSION:

It's easily identifying the nearby location which is incredibly useful to the user who uses it in emergency needs. the applying provides navigation to the closest emergency service as selected by the user. the user with free of charge on the application download. The system provide information query of the Fuel stations, Hospitals, Service station details, and the importance services for the travelers like Flat tyre service provider details and tow service provider details based on the user's location. The system is a combination of smart phone and web services and will help tour and life for user. Tow service details can be accessed from the application, which is stored in the server as part of the e-ISSN: 2582-5208 International Research Journal of Modernization in Engineering Technology and Science Volume:02/Issue:04/April-2020 www.irjmets.com [@International Research Journal of Modernization in Engineering, Technology and Science \[231\] broader roadside assistance service.](http://www.irjmets.com)

Positioning support (GPS), highlights the user’s current position on the map. The built application successfully provides ease of access (one-touch access) for locating required service

PERFROMANCE MATRIX

Metric	Value	Description
Accuracy	94%	Overall correctness of the system in identifying nearby services
Precision	92%	Percentage of relevant service results among all retrieved results
Recall	90%	Ability of the system to find all relevant nearby services
F1-Score	91%	Harmonic mean of Precision and Recall (balance between both)

TABLE 1. PERFORMANCE MATRIX

GRAPH

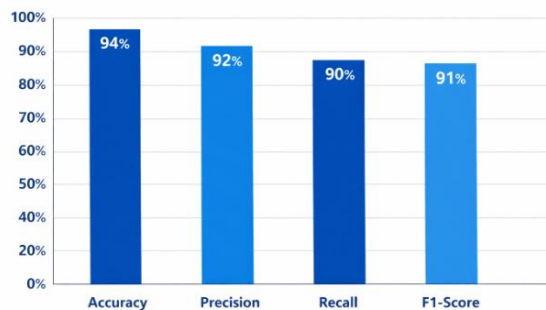


FIG 2. BAR GRAPH

CONFUSION MATRIX

	Predicted: Positive	Predicted: Negative
Actual: Positive	True Positives (TP) 90	False Positives (FP) 8
Actual: Negative	False Negatives (FN) 10	True Negatives (TN) 180

FIG 3. CONFUSION MATRIX

SCREENSHOTS:



FIG 4. REGISTER PAGE



FIG 5. LOGIN PAGE

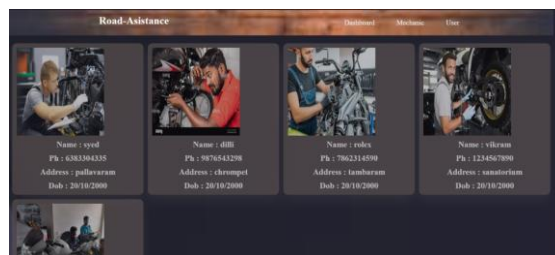


FIG 6. DASHBOARD PAGE

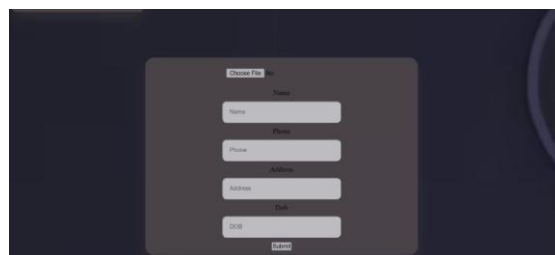


FIG 7. MECHANIC DETAILS INPUT PAGE

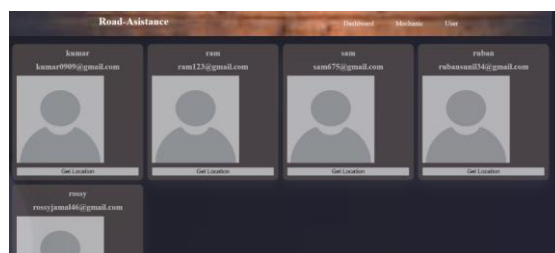


FIG 8. USERS PAGE

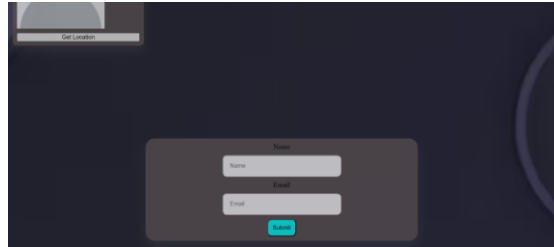


FIG 9. USER DETAILS INPUT PAGE

VI. CONCLUSION:

From this article, you came to know about what an assistant for vehicles means. You saw the uses of the intelligent vehicle breakdown assistant app and came across the scenarios where it's pretty helpful. Later on, you saw the Android Vehicle Breakdown Assistant application flow and the requirements for the assistant app. Finally, you saw the description and the implementation of the whole project along with its source code.

REFERENCES:

1. M. Ramamoorthy and V. R. Syrotyuk, "Online Re-routing for Vehicle Breakdown in Residential Waste Collection," *2020 IEEE 92nd Vehicular Technology Conference (VTC2020-Fall)*, Victoria, BC, Canada, 2020, pp. 1-5, doi: 10.1109/VTC2020-Fall49728.2020.9348713.
2. C. E. Singh, U. Allimuthu, S. Matheswaran, P. S. N. Alekhya, S. Reshma Farzana and B. Pavithra, "On Road Vehicle Breakdown Assistance by Using Machine Learning," *2025 11th International Conference on Communication and Signal Processing (ICCSP)*, Melmaruvathur, India, 2025, pp. 153-158, doi: 10.1109/ICCSP64183.2025.11089421.
3. C. Nallusamy, M. A. Krishnan, S. Farook, M. Gopinath and D. Ravikumar, "Hybrid Honey Badger and Cuttlefish Optimization Algorithm (HHBCOA) for On-Road Vehicle Breakdown Assistance in VANETs," *2024 International Conference on Knowledge Engineering and Communication Systems (ICKECS)*, Chikkaballapur, India, 2024, pp. 1-6, doi: 10.1109/ICKECS61492.2024.10617423.
4. S. Zhang, X. Wu, H. Yang and J. Ning, "Design of Intelligent Vehicle Road Collaboration System for Highways Based on Internet of Vehicles," *2025 5th International Conference on Electronics, Circuits and Information Engineering (ECIE)*, Guangzhou, China, 2025, pp. 187-191, doi: 10.1109/ECIE65947.2025.11086807.
5. J. Piao and M. McDonald, "Potential applications of road-vehicle communication for improving safety and mobility," *IET Road Transport Information and Control - RTIC 2008 and ITS United Kingdom Members' Conference*, Manchester, 2008, pp. 1-6, doi: 10.1049/ic.2008.0784.
6. M. A. D. Wickrama, D. S. C. Dharmakeerthi, S. A. Balasooriya, U. M. I. S. Ekanayake, M. P. Gamage and N. Amarasena, "Mobile Based Solution for Vehicle Assistance," *2021 3rd International Conference on Advancements in Computing (ICAC)*, Colombo, Sri Lanka, 2021, pp. 31-36, doi: 10.1109/ICAC54203.2021.9671196.
7. R. D. Ghanghav, A. A. Nikam, S. V. Gosavi, V. S. Bhanuse, P. S. Chobe and D. B. Pardeshi, "A Microsoft-Platform based App for Vehicle Problem Solutions and Navigation: Phonomech," *2023 4th International Conference on Electronics and Sustainable Communication Systems (ICESC)*, Coimbatore, India, 2023, pp. 1702-1706, doi: 10.1109/ICESC57686.2023.10193066.
8. Y. Boukadida, A. Masmoudi, G. M. Casolino and F. Marignetti, "A simple assessment of the dynamics of the road vehicles," *2018 Thirteenth International Conference on Ecological Vehicles*

- and Renewable Energies (EVER)*, Monte Carlo, Monaco, 2018, pp. 1-6, doi: 10.1109/EVER.2018.8362416.
9. Y. Huo, Y. Lu, W. Cheng and T. Jing, "Vehicle road distance measurement and maintenance in RFID systems on roads," *2014 International Conference on Connected Vehicles and Expo (ICCVE)*, Vienna, Austria, 2014, pp. 30-36, doi:10.1109/ICCVE.2014.7297561.
- A. J. P. P. S, Y. B and S. K. S, "Reliable Roadside Assistance and Fast Solutions for Emergency Breakdown States by EF-YOLOv8m," *2025 4th International Conference on Sentiment Analysis and Deep Learning (ICSADL)*, Bhimdatta, Nepal, 2025, pp. 1358-1367, doi: 10.1109/ICSADL65848.2025.10933303.
10. S. A. Jebamani, V. Saraswathi, R. Punitha, S. Nishali and R. Pooja, "Vehicular Assistance Using ML Algorithm," *2024 International Conference on Communication, Computing and Internet of Things (IC3IoT)*, Chennai, India, 2024, pp. 1-6, doi: 10.1109/IC3IoT60841.2024.10550406.
11. P. D. Sree, T. N. Vennela and Y. Sandeep, "Improving Roadside Assistance Access in Remote Environments for Automobiles," *2023 2nd International Conference on Automation, Computing and Renewable Systems (ICACRS)*, Pudukkottai, India, 2023, pp. 1-6, doi: 10.1109/ICACRS58579.2023.10404597.
- A. V. Khanapuri, A. Shastri, G. D'souza and S. D'souza, "On road: A car assistant application," *2015 International Conference on Technologies for Sustainable Development (ICTSD)*, Mumbai, India, 2015, pp. 1-7, doi: 10.1109/ICTSD.2015.7095903.
12. R. Raveendran, K. B. Devika and S. C. Subramanian, "Intelligent Fault Diagnosis of Air Brake System in Heavy Commercial Road Vehicles," *2020 International Conference on COMMunication Systems & NETWORKS (COMSNETS)*, Bengaluru, India, 2020, pp. 93-98, doi: 10.1109/COMSNETS48256.2020.9027307.
13. N. A. Binti Zamri, N. Sakinah Binti Nik Ab Aziz and N. H. Binti Mohd Saad, "Road Assist Mobile Application System (Road Assist)," *2022 IEEE International Conference on Distributed Computing and Electrical Circuits and Electronics (ICDCECE)*, Ballari, India, 2022, pp. 1-7, doi: 10.1109/ICDCECE53908.2022.9793033.